

Flags, Capitals and Countries of the World – The Complete Handbook

CONTENTS

1. WORLD FACTS.....	PAGE 3
2. COUNTRIES A-Z.....	PAGE 4
3. CONTINENTS.....	PAGE 37
4. COUNTRY BY SIZE.....	PAGE 38
5. COUNTRY BY POPULATION.....	PAGE 38
6. COUNTRY BY GDP.....	PAGE 39
7. COUNTRY BY HIGHEST POINT.....	PAGE 39
8. OTHER FLAGS.....	PAGE 40

Hey! Thanks for buying this book – I really hope it has bought you value. All feedback is welcomed. If you have any enquiries, suggestions or just want to get in touch then feel free to send an email to ben@bclesterbooks.com. If you are a fan – or just interested – in flags, maps or geography in general, then join our online community of people alike:

FACEBOOK: World Flags and Facts

INSTAGRAM: @worldflagsandfacts

Thanks again from the author, Ben

Is this book misprinted? Then email ben@bclesterbooks.com and we will send you a replacement copy!



All data retrieved from independent bodies (country size, highest point, earth facts) and governmental reports (capital city, population and official language) on October 2019. No part of this book may be copied, reproduced or sold without express permission from the owner.

Copyright WANDERLUST PRESS © 2020. All rights reserved.

Who is The Wanderlust Press and B.C Lester Books?

We are a small publishing firm based in Buckinghamshire, UK and we aim to make quality geography titles for the whole family under this name and B.C. Lester Books. We have released several activity, trivia and fact books in geography, and are working hard to bring a wider selection for kids and adults, so if you have any titles you would like to see, email ben@bclesterbooks.com. We are all ears. And if you want to be part of the family, follow our socials.

Our geography collection that we know you will love...




Can you work out all the countries from their outlines?



Added country locations and more information behind the flags!



Can you name the country the flag belongs to?



Detailed world geography and country facts and stats.

Always working hard to bring you more titles, have a look at some in the works...

- Flag Coloring Book
- U.S. State Flags Coloring Book
- U.S. State Factbook
- Flags and Facts of the World for Kids
- World geography: The Big Book of Wordsearches
- World Geography: The Big Book of Crosswords
- World Geography: The Activity Book for Kids
- World Geography Trivia: The Ultimate Family Quiz Book
- Cityscapes coloring book
- 1000 Fun World Facts You Didn't Know Before
- More TBA!

Want to stay in touch? Then visit go.bclesterbooks.com to find out about our next releases and help yourself to a freebie.

WORLD FACTS

EARTH

DIAMETER:

12,742km (7919 miles)

CIRCUMFERENCE:

40,075km (24,901 miles)

TOTAL SURFACE AREA:

510,000,000km² (196,940,000 sq mi)

LAND SURFACE AREA:

148,326,000km² (57,268,900 sq mi) (29%)



EARTH RECORDS

HIGHEST MOUNTAIN:

Mount Everest – 8848m (Nepal/China)

LONGEST RIVER:

River Nile – 6650km (4133 miles) (*disputed*)

LARGEST ISLAND:

Greenland – 2,160,000km² (836,330 sq miles)

LARGEST LAKE:

Caspian Sea – 371,000km² (146,000 sq miles)

LARGEST CITY BY POPULATION:

Tokyo-Yokohama – 38,000,000 people (Japan)

TALLEST WATERFALL:

Angel Falls – 979m (Venezuela)

DEEPEST OCEAN:

Mariana Trench – 10,984m

HOTTEST TEMPERATURE RECORDED:

56.7°C/134.1F – Furnace Creek, USA (*disputed*)

COLDEST TEMPERATURE RECORDED:

-89.2°C/-128.6F – Vostok Station, Antarctica

COUNTRIES A-Z



AFGHANISTAN

Capital City: Kabul

Area: 652,230 km² (251,830 sq mi)

Population: 31,575,018

Highest Point: Noshaq (7492m)

Official Languages: Dari/Pashto



ALBANIA

Capital City: Tirana

Area: 28,748 km² (11,100 sq mi)

Population: 2,876,591

Highest Point: Mt. Korab (2764m)

Official Languages: Albanian



ALGERIA

Capital City: Algiers

Area: 2,381,741 km² (919,595 sq mi)

Population: 42,200,000

Highest Point: Mt. Tahat (3003m)

Official Languages: Arabic/Berber



ANDORRA

Capital City: Andorra La Vella

Area: 468 km² (181 sq mi)

Population: 77,281

Highest Point: Coma Pedrosa (2942m)

Official Languages: Catalan



ANGOLA

Capital City: Luanda

Area: 1,246,700km² (481,400 sq mi)

Population: 25,789,024

Highest Point: Morro De Moco (2620m)

Official Languages: Portuguese

ANTIGUA AND BARBUDA

Capital City: St. Johns

Area: 440km² (170 sq mi)

Population: 100,963

Highest Point: Mt. Obama (402m)

Official Languages: English



ARGENTINA

Capital City: Buenos Aires

Area: 2,780,400km² (1,073,500 sq mi)

Population: 43,847,430

Highest Point: Aconcagua (6962m)

Official Languages: (Spanish)



ARMENIA

Capital City: Yerevan

Area: 29,743km² (11,484 sq mi)

Population: 2,924,816

Highest Point: Mt. Aragats (4049m)

Official Languages: Armenian



AUSTRALIA

Capital City: Canberra

Area: 7,692,024 km² (2,969,907 sq mi)

Population: 25,330,200

Highest Point: Mt. Kosciuszko (2620m)

Official Languages: English



AUSTRIA

Capital City: Vienna

Area: 83,879 km² (32,386 sq mi)

Population: 8,857,960

Highest Point: Grobglockner (3798m)

Official Languages: German



AZERBAIJAN

Capital City: Baku

Area: 86,600km² (33,400 sq mi)

Population: 10,000,000

Highest Point: Mt. Bazarduzu (4466m)

Official Languages: Azerbaijani





BAHAMAS, THE


Capital City: Nassau

Area: 13,878km² (5358 sq mi)

Population: 391,232

Highest Point: Mt. Alvernia (63m)

Official Languages: English



BAHRAIN

Capital City: Manama

Area: 778.3 km² (300.5 sq mi)

Population: 1,425,171

Highest Point: Mountain of Smoke (134m)

Official Languages: Arabic



BANGLADESH

Capital City: Dhaka

Area: 147,050km² (56,980 sq mi)

Population: 162,951,560

Highest Point: Keokradong (1064m)

Official Languages: Bengali



BARBADOS

Capital City: Bridgetown

Area: 439km² (169 sq mi)

Population: 272,821

Highest Point: Mt. Hillaby (340m)

Official Languages: English



BELARUS

Capital City: Minsk

Area: 207,595km² (80,153 sq mi)

Population: 9,491,800

Highest Point: Dzyarzhynsk Hill (345m)

Official Languages: Belarusian/Russian



BELGIUM

Capital City: Brussels

Area: 30,688 km² (11,849 sq mi)

Population: 11,420,163

Highest Point: Signal De Botrange (694m)

Official Languages: Dutch/French/German

BELIZE

Capital City: Belmopan

Area: 22,966 km² (8867 sq mi)

Population: 398,050

Highest Point: Doyle's Delight (1124m)

Official Languages: English



BENIN

Capital City: Porto-Novo

Area: 114,763 km² (44,310 sq mi)

Population: 10,872,298

Highest Point: Mt. Sokbaro (658m)

Official Languages: French



BHUTAN

Capital City: Thimphu

Area: 38,394km² (14,824 sq mi)

Population: 727,145

Highest Point: Gangkhar Puensum (7570m)

Official Languages: Dzongkha



BOLIVIA

Capital City: La Paz

Area: 1,098,581 km² (424,164 sq mi)

Population: 11,428,245

Highest Point: Nevado Sajama (6542m)

Official Languages: Spanish (+36 others)



BOSNIA AND HERZEGOVINA

Capital City: Sarajevo

Area: 51,129km² (19,741 sq mi)

Population: 3,511,372

Highest Point: Maglic (2386m)

Official Languages: (Bosnian/Serbian/
Croatian)



BOTSWANA


Capital City: Gaborone

Area: 581,730km² (224,610 sq mi)

Population: 2,250,260

Highest Point: Monalanong Hill (1494m)

Official Languages: English/Setswana





BRAZIL

Capital City: Brasilia

Area: 8,515,767km² (3,287,956 sq mi)

Population: 210,147,125

Highest Point: Pico de Neblina (2994m)

Official Languages: Portuguese



BRUNEI

Capital City: Bandar Seri Begawan

Area: 5765 km² (2226 sq mi)

Population: 417,200

Highest Point: Bukit Pagon (1850m)

Official Languages: Malay



BULGARIA

Capital City: Sofia

Area: 110,994km² (42,855sq mi)

Population: 7,050,034

Highest Point: Musala (2925m)

Official Languages: Bulgarian



BURKINA FASO

Capital City: Ouagadougou

Area: 274,200km² (105,900 sq mi)

Population: 20,107,509

Highest Point: Tenakourou (749m)

Official Languages: French



BURUNDI

Capital City: Gitega

Area: 27,834km² (10,747 sq mi)

Population: 10,524,117

Highest Point: Mt. Heha (2685m)

Official Languages: English/French/Kirundi



CAMBODIA

Capital City: Phnom Penh

Area: 181,035 km² (69,898 sq mi)

Population: 16,245,729

Highest Point: Phnom Aural (1813m)

Official Languages: Khmer

CAMEROON

Capital City: Yaounde

Area: 475,442km² (183,569 sq mi)

Population: 23,439,839

Highest Point: Mt. Cameroon (4095m)

Official Languages: English/French



CANADA

Capital City: Ottawa

Area: 9,984,670km² (3,855,100 sq mi)

Population: 37,314,442

Highest Point: Mt. Logan (5959m)

Official Languages: English/French



CAPE VERDE


Capital City: Praia

Area: 4033km² (1557 sq mi)

Population: 539,560

Highest Point: Mt. Fogo (2829m)

Official Languages: Portuguese



CENTRAL AFRICAN REPUBLIC

Capital City: Bangui

Area: 622,984 km² (240,535 sq mi)

Population: 4,594,621

Highest Point: Mt. Ngaoui (1420m)

Official Languages: French/Sango



CHAD

Capital City: N'Djenma

Area: 1,284,000km² (496,000 sq mi)

Population: 8,857,960

Highest Point: Emi Koussi (3445m)

Official Languages: French/Arabic



CHILE


Capital City: Santiago

Area: 756,096km² (291,930 sq mi)

Population: 17,574,003

Highest Point: Ojos del Salado (6893m)

Official Languages: (Spanish)





CHINA

Capital City: Beijing

Area: 9,596,961km² (3,705,407 sq mi)

Population: 1,403,500,365

Highest Point: Mt. Everest (8848m)

Official Languages: Standard Chinese



COLOMBIA

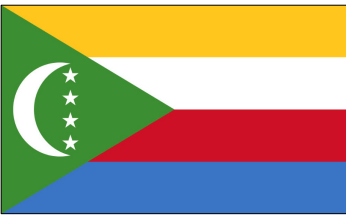
Capital City: Bogota

Area: 7,692,024 km² (2,969,907 sq mi)

Population: 25,330,200

Highest Point: Pico Cristobal Colon (5700m)

Official Languages: Spanish/English



COMOROS

Capital City: Moroni

Area: 1,659km² (641 sq mi)

Population: 850,688

Highest Point: Mt. Karthala (2360m)

Official Languages: Comorian/French/Arabic



CONGO, DEMOCRATIC REPUBLIC OF

Capital City: Kinshasa

Area: 2,345,409km² (905,567 sq mi)

Population: 91,931,000

Highest Point: Mt. Stanley (5109m)

Official Languages: French



CONGO, REPUBLIC OF

Capital City: Brazzaville

Area: 342,000km² (132,000 sq mi)

Population: 5,121,821

Highest Point: Mt. Nabeba (1020m)

Official Languages: French



COSTA RICA

Capital City: San Jose

Area: 51,100km² (19,700 sq mi)

Population: 4,857,274

Highest Point: Cerro Chirripo (3820m)

Official Languages: Spanish

CROATIA

Capital City: Zagreb

Area: 56,594km² (21,851 sq mi)

Population: 4,154,200

Highest Point: Dinara (1831m)

Official Languages: Croatian



CUBA

Capital City: Havana

Area: 109,884km² (42,426 sq mi)

Population: 11,221,060

Highest Point: Pico Turquino (1974m)

Official Languages: Spanish



CYPRUS

Capital City: Nicosia

Area: 9251km² (3572 sq mi)

Population: 1,170,125

Highest Point: Mt. Olympus (1951m)

Official Languages: Greek/Turkish



CZECHIA


Capital City: Prague

Area: 78,866 km² (30,450 sq mi)

Population: 10,610,947

Highest Point: Snezka (1603m)

Official Languages: Czech



DENMARK

Capital City: Copenhagen


Area*: 42,933km² (32,386 sq mi)

Population*: 5,806,015

Highest Point*: Mollehoj (171m)

Official Languages: Danish

*excluding Faroe Islands and Greenland



DJIBOUTI

Capital City: Djibouti City

Area: 23,200km² (9000 sq mi)

Population: 884,017

Highest Point: Mousa Ali (2028m)

Official Languages: French/Arabic





DOMINICA

Capital City: Roseau

Area: 750km² (290 sq mi)

Population: 73,543

Highest Point: Morne Diablotins (1447m)

Official Languages: English



DOMINICAN REPUBLIC

Capital City: Santo Domingo

Area: 48,671 km² (18,792 sq mi)

Population: 10,735,896

Highest Point: Pico Duarte (3098m)

Official Languages: Spanish



EAST TIMOR

Capital City: Dili

Area: 15,007km² (5794 sq mi)

Population: 1,167,242

Highest Point: Mt. Ramelau (2963m)

Official Languages: Portuguese/Tetum



ECUADOR

Capital City: Quito

Area: 283,561km² (109,484 sq mi)

Population: 16,385,068

Highest Point: Chimborazo (6267m)

Official Languages: Spanish



EGYPT

Capital City: Cairo

Area: 1,010,408km² (390,121 sq mi)

Population: 94,798,827

Highest Point: Mt. Catherine (2629m)

Official Languages: Arabic



EL SALVADOR

Capital City: San Salvador

Area: 21,041 km² (8124 sq mi)

Population: 6,344,722

Highest Point: Cerro El Pital (2730m)

Official Languages: Spanish

EQUATORIAL GUINEA

Capital City: Malabo

Area: 28,050km² (10,830 sq mi)

Population: 1,221,490

Highest Point: Pico Basile (3008m)

Official Languages: Spanish/French/Portuguese



ERITREA

Capital City: Asmara

Area: 117,600km² (45,400 sq mi)

Population: 4,954,645

Highest Point: Embe Soira (3018m)

Official Languages: (16 other languages)



ESTONIA

Capital City: Tallinn

Area: 45,227km² (17,462 sq mi)

Population: 1,324,820

Highest Point: Suur Mugamani (318m)

Official Languages: Estonian



ESWATINI


Capital City: Mbabane

Area: 17,364 km² (6704 sq mi)

Population: 1,343,098

Highest Point: Emlembe (1862m)

Official Languages: English/Swazi



ETHIOPIA

Capital City: Addis Ababa

Area: 1,104,300km² (426,400 sq mi)

Population: 102,403,196

Highest Point: Ras Dejen (4550m)

Official Languages: Amharic



FIJI


Capital City: Suva


Area: 18,274km² (7056 sq mi)

Population: 912,241

Highest Point: Tomanivi (1324m)

Official Languages: English/Fijian/Fiji Hindi





FINLAND


Capital City: Helsinki

Area: 338,424km² (130,666 sq mi)

Population: 5,519,586

Highest Point: Halti (1324m)

Official Languages: Finnish/Swedish



FRANCE

Capital City: Paris

Area: 640,679 km² (247,368 sq mi)

Population: 66,998,000

Highest Point: Mont Blanc (4810m)

Official Languages: French



GABON

Capital City: Libreville

Area: 267,667km² (103,347 sq mi)

Population: 1,979,786

Highest Point: Mont Bengoue (1070m)

Official Languages: French



GAMBIA, THE


Capital City: Bangul

Area: 10,689km² (4127 sq mi)

Population: 2,051,363

Highest Point: Red Rock (53m)

Official Languages: English



GEORGIA

Capital City: Tbilisi

Area: 69,700m² (26,900 sq mi)

Population: 3,723,500

Highest Point: Shkhara (5201m)

Official Languages: Georgian/Abkhazian



GERMANY

Capital City: Berlin

Area: 357,386 km² (137,988 sq mi)

Population: 83,019,200

Highest Point: Zugspitze (2962m)

Official Languages: German

GHANA

Capital City: Accra

Area: 239,567km² (92,497 sq mi)

Population: 28,308,301

Highest Point: Mt. Afadjato (880m)

Official Languages: English



GREECE

Capital City: Athens

Area: 131,957km² (50,949 sq mi)

Population: 10,768,477

Highest Point: Mt. Olympus (2919m)

Official Languages: Greek



GRENADA

Capital City: St George's

Area: 349km² (135 sq mi)

Population: 107,317

Highest Point: Mt. Saint Catherine (840m)

Official Languages: English



GUATEMALA

Capital City: Guatemala City

Area: 108,889 km² (42,042 sq mi)

Population: 17,263,239

Highest Point: Volcan Tajumulco (4220m)

Official Languages: Spanish



GUINEA

Capital City: Conakry

Area: 245,836km² (94,918 sq mi)

Population: 12,395,924

Highest Point: Mont Nimba (1752m)

Official Languages: French



GUINEA-BISSAU

Capital City: Bissau

Area: 36,125km² (13,948 sq mi)

Population: 1,815,698

Highest Point: Unnamed (300m)

Official Languages: Portuguese





GUYANA

Capital City: Georgetown

Area: 214,970km² (83,000 sq mi)

Population: 783,769

Highest Point: Mt. Roraima (2772m)

Official Languages: English



HAITI

Capital City: Port-Au-Prince

Area: 27,750 km² (10,710 sq mi)

Population: 10,847,334

Highest Point: Pic La Selle (2680m)

Official Languages: French/Haitian Creole



HONDURAS

Capital City: Tegucigalpa

Area: 112,492 km² (32,386 sq mi)

Population: 8,857,960

Highest Point: Cerros La Minas (2870m)

Official Languages: Spanish



HUNGARY

Capital City: Budapest

Area: 93,030km² (35,920 sq mi)

Population: 9,772,756

Highest Point: Kekes (1014m)

Official Languages: Hungarian



ICELAND

Capital City: Reykjavik

Area: 102,775km² (39,682 sq mi)

Population: 358,780

Highest Point: Hvannadalshknukur (2110m)

Official Languages: Icelandic



INDIA

Capital City: New Delhi

Area: 3,287,263 km² (1,269,219 sq mi)

Population: 1,324,171,354

Highest Point: Kangchenjunga (8586m)

Official Languages: English/Hindi

INDONESIA

Capital City: Jakarta

Area: 1,904,569 km² (735,358 sq mi)

Population: 261,115,456

Highest Point: Puncak Jaya (4884m)

Official Languages: Indonesian



IRAN

Capital City: Tehran

Area: 1,648,195 km² (636,372 sq mi)

Population: 82,531,700

Highest Point: Mt. Davamand (5610m)

Official Languages: Persian



IRAQ

Capital City: Baghdad

Area: 437,072km² (168,754 sq mi)

Population: 37,202,572

Highest Point: Cheekha Dar (3611m)

Official Languages: Arabic/Kurdish



IRELAND

Capital City: Dublin

Area: 70,723 km² (27,133 sq mi)

Population: 4,857,000

Highest Point: Carrauntoohil (1038m)

Official Languages: English/Irish



ISRAEL

Capital City: Jerusalem

Area: 20,770km² (8019 sq mi)

Population: 8,857,960

Highest Point: Mt. Meron (1208m)

Official Languages: Hebrew



ITALY

Capital City: Rome


Area: 301,340km² (116,350 sq mi)

Population: 60,483,973

Highest Point: Mt. Blanc (4810m)

Official Languages: Italian





IVORY COAST

Capital City: Yamoussoukro (political)

Area: 322,463 km² (124,504 sq mi)

Population: 23,740,424

Highest Point: Mont Nimba (1752m)

Official Languages: French



JAMAICA


Capital City: Kingston

Area: 10,991 km² (4244 sq mi)

Population: 2,890,299

Highest Point: Blue Mountain Peak (2256m)

Official Languages: English



JAPAN

Capital City: Tokyo

Area: 377,973km² (145,936 sq mi)

Population: 126,440,000

Highest Point: Mt Fuji (3776m)

Official Languages: (Japanese)



JORDAN

Capital City: Amman

Area: 89,342km² (34,495 sq mi)

Population: 10,407,793

Highest Point: Jabal Umm ad Dami (1854m)

Official Languages: Arabic



KAZAKHSTAN

Capital City: Nur-Sultan

Area: 2,724,900km² (1,052,100 sq mi)

Population: 18,448,600

Highest Point: Khan Tengri (7010m)

Official Languages: Kazakh/Russian



KENYA

Capital City: Nairobi

Area: 580,367 km² (224,081 sq mi)

Population: 49,364,325

Highest Point: Mt. Kenya (5199m)

Official Languages: English/Swahili

KIRIBATI

Capital City: Tarawa

Area: 811km² (313 sq mi)

Population: 110,136

Highest Point: Unnamed (81m)

Official Languages: English/Gilbertese



KOREA, NORTH

Capital City: Pyongyang

Area: 120,540km² (46,540 sq mi)

Population: 25,368,620

Highest Point: Paektu-San (2744m)

Official Languages: Korean



KOREA, SOUTH


Capital City: Seoul

Area: 100,363km² (38,750 sq mi)

Population: 51,446,201

Highest Point: Halla-San (1950m)

Official Languages: Korean



KUWAIT

Capital City: Kuwait City

Area: 17,818 km² (6880 sq mi)

Population: 4,621,638

Highest Point: Multa Ridge (306m)

Official Languages: Arabic



KYRGYZSTAN

Capital City: Bishkek

Area: 199,951km² (77,202 sq mi)

Population: 6,389,500

Highest Point: Jengish Chokusu (7439m)

Official Languages: Kyrgyz/Russian



LAOS


Capital City: Vientiane

Area: 237,955km² (91,875 sq mi)

Population: 6,758,353

Highest Point: Phou Bia (2817m)

Official Languages: Lao





LATVIA

Capital City: Riga

Area: 64,589km² (24,938 sq mi)

Population: 1,925,800

Highest Point: Gaizinkalns (312m)

Official Languages: Latvian



LEBANON

Capital City: Beirut

Area: 10,452 km² (4036 sq mi)

Population: 6,006,688

Highest Point: Qurnat as Sawda' (3088m)

Official Languages: Arabic



LESOTHO


Capital City: Maseru

Area: 30,355 km² (11,720 sq mi)

Population: 2,203,821

Highest Point: Thabana Ntlenyana (3482m)

Official Languages: Sesotho/English



LIBERIA

Capital City: Monrovia

Area: 111,369 km² (43,000 sq mi)

Population: 4,503,000

Highest Point: Mt. Wuteve (1440m)

Official Languages: English



LIBYA

Capital City: Tripoli

Area: 1,759,541km² (679,363 sq mi)

Population: 6,653,210

Highest Point: Bikku Bitti (2267m)

Official Languages: Arabic



LIECHTENSTEIN

Capital City: Vaduz

Area: 160 km² (62 sq mi)

Population: 38,547

Highest Point: Grauspitz (2620m)

Official Languages: German

LITHUANIA

Capital City: Vilnius

Area: 65,300km² (25,200 sq mi)

Population: 2,791,903

Highest Point: Aukštojas Hill (294m)

Official Languages: Lithuanian



LUXEMBOURG

Capital City: Luxembourg City

Area: 2586km² (999 sq mi)

Population: 602,005

Highest Point: Kneiff (560m)

Official Languages: French/German/
Luxembourgish



MADAGASCAR


Capital City: Antannarivo

Area: 587,041km² (226,658 sq mi)

Population: 24,894,551

Highest Point: Maromokotro (2876m)

Official Languages: French/Malagasy



MALAWI

Capital City: Lilongwe

Area: 118,484 km² (45,747 sq mi)

Population: 18,091,575

Highest Point: Mt. Mulanje (3002m)

Official Languages: English / Chichewa



MALAYSIA


Capital City: Kuala Lumpur

Area: 330,803km² (127,754 sq mi)

Population: 32,049,700

Highest Point: Gunung Kinabalu (4095m)

Official Languages: Malaysian



MALDIVES

Capital City: Male

Area: 298 km² (115 sq mi)

Population: 427,756

Highest Point: Mt. Villingili (5m)

Official Languages: English/Dhivehi





MALI


Capital City: Bamako

Area: 1,240,192 km² (478,841 sq mi)

Population: 19,329,841

Highest Point: Hombori Tondo (1155m)

Official Languages: French



MALTA

Capital City: Valetta

Area: 316 km² (122 sq mi)

Population: 475,700

Highest Point: Ta'Dmejrek (253m)

Official Languages: English/Maltese



MARSHALL ISLANDS

Capital City: Majuro

Area: 181.43km² (70.05 sq mi)

Population: 53,066

Highest Point: Unnamed (10m)

Official Languages: English/Marshallese



MAURITANIA

Capital City: Nouakchott

Area: 1,030,000km² (400,000sq mi)

Population: 4,301,018

Highest Point: Keidet et Jill (915m)

Official Languages: Arabic



MAURITIUS

Capital City: Port Louis

Area: 2040km² (790 sq mi)

Population: 1,265,777

Highest Point: Piton de la Petite Riviere Noire (828m)

Official Languages: (English/French)



MEXICO

Capital City: Mexico City

Area: 1,972,550 km² (761,610 sq mi)

Population: 126,577,691

Highest Point: Pico De Orizaba (5636m)

Official Languages: (Spanish +68 others)

MICRONESIA

Capital City: Palikir

Area: 702km² (271 sq mi)

Population: 104,937

Highest Point: Mt. Nanlaud (782m)

Official Languages: English



MOLDOVA

Capital City: Chisinau

Area: 33,846km² (13,068 sq mi)

Population: 3,350,900

Highest Point: Balanesti Hill (430m)

Official Languages: Romanian



MONACO

Capital City: Monaco

Area: 2.2km² (0.85 sq mi)

Population: 38,400

Highest Point: Unnamed (164m)

Official Languages: French



MONGOLIA

Capital City: Ulaanbaatar

Area: 1,566,000 km² (605,000 sq mi)

Population: 3,256,176

Highest Point: Khuiten Peak (4374m)

Official Languages: Mongolian



MONTENEGRO

Capital City: Podgorica

Area: 13,812 km² (5333 sq mi)

Population: 678,901

Highest Point: Zla Kolata (2534m)

Official Languages: Montenegrin/Serbian
/Bosnian/Croatian/Albanian



MOROCCO

Capital City: Al Rabat

Area: 710,850km² (274,460 sq mi)

Population: 35,740,000

Highest Point: Jbel Toubkal (4165m)

Official Languages: Arabic / Berber





MOZAMBIQUE

Capital City: Maputo

Area: 801,590 km² (309,500 sq mi)

Population: 28,829,476

Highest Point: Monte Binga (2436m)

Official Languages: Portuguese



MYANMAR

Capital City: Naypyidaw

Area: 676,578 km² (261,228 sq mi)

Population: 53,582,855

Highest Point: Hkakabo Razi (5881m)

Official Languages: Burmese



NAMIBIA

Capital City: Windhoek

Area: 825,615km² (318,772 sq mi)

Population: 2,606,971

Highest Point: Brandberg Mountain (2573m)

Official Languages: English



NAURU

Capital City: Yaren

Area: 21 km² (8.1 sq mi)

Population: 11,200

Highest Point: Command Ridge (71m)

Official Languages: Nauruan



NEPAL

Capital City: Kathmandu

Area: 147,181 km² (56,827 sq mi)

Population: 28,982,771

Highest Point: Mt. Everest (8848m)

Official Languages: Nepali/Bhojpuri/Maithili/
English



NETHERLANDS, THE

Capital City: Amsterdam

Area: 41,543 km² (16,040 sq mi)


Population: 17,308,133

Highest Point: Mt. Scenery (887m)

Official Languages: Dutch

NEW ZEALAND

Capital City: Wellington
Area: 268,021km² (103,483 sq mi)
Population: 4,971,640
Highest Point: Mt. Cook (3724m)
Official Languages: English/Maori



NICARAGUA

Capital City: Managua
Area: 130,375km² (50,338 sq mi)
Population: 6,167,237
Highest Point: Mogoton (2107m)
Official Languages: Spanish



NIGER

Capital City: Niamey
Area: 1,267,000km² (489,000 sq mi)
Population: 20,672,987
Highest Point: Mont Idoukal-n-Taghes (2022m)
Official Languages: French



NIGERIA

Capital City: Abuja
Area: 923,768 km² (356,669 sq mi)
Population: 200,962,417
Highest Point: Chappal Waddi (2419m)
Official Languages: English




NORTH MACEDONIA

Capital City: Skopje
Area: 25,713 km² (9928 sq mi)
Population: 2,103,721
Highest Point: Golem Korab (2764m)
Official Languages: Macedonian/Albanian



NORWAY

Capital City: Oslo
Area: 358,207 km² (148,729 sq mi)
Population: 5,328,212
Highest Point: Galdhopiggen (2469m)
Official Languages: Noweigan/Sami





OMAN


Capital City: Muscat

Area: 309,500 km² (119,500 sq mi)

Population: 4,424,762

Highest Point: Jabal Shams (3009m)

Official Languages: Arabic



PAKISTAN


Capital City: Islamabad

Area: 881,913 km² (340,509 sq mi)

Population: 212,742,631

Highest Point: K2 (8611m)

Official Languages: English/Urdu



PALAU

Capital City: Ngerulmud

Area: 459 km² (177 sq mi)

Population: 21,503

Highest Point: Mt. Ngelcherchuus (242m)

Official Languages: English/Palauan/
Japanese/Sonsorolese/Tobian



PALESTINE

Capital City: Jerusalem

Area: 6020km² (2320 sq mi)

Population: 4,816,503

Highest Point: Mt. Nabi Yunis (1030m)

Official Languages: Arabic



PANAMA

Capital City: Panama City

Area: 75,417 km² (29,119 sq mi)

Population: 4,034,119

Highest Point: Volcan Baru (3475m)

Official Languages: Spanish



PAPUA NEW GUINEA

Capital City: Port Moresby

Area: 462,840 km² (178,700 sq mi)

Population: 8,084,999

Highest Point: Mt. Wilhelm (4509m)

Official Languages: English/Hiri/Motu
/Tok Pisin

PARAGUAY

Capital City: Asuncion

Area: 406,752 km² (157,048 sq mi)

Population: 7,152,703

Highest Point: Cerro Pero (3798m)

Official Languages: Spanish/Guarani



PERU


Capital City: Lima

Area: 1,285,216 km² (496,225 sq mi)

Population: 32,495,510

Highest Point: Huascaran (6768m)

Official Languages: Spanish



PHILIPPINES


Capital City: Manila

Area: 300,000km² (120,000 sq mi)

Population: 100,981,437

Highest Point: Mt. Apo (2954m)

Official Languages: Filipino/English



POLAND

Capital City: Warsaw

Area: 312,696 km² (120,733 sq mi)

Population: 38,433,600

Highest Point: Rzyzy (2499m)

Official Languages: Polish



PORTUGAL

Capital City: Lisbon

Area: 92,212 km² (35,603 sq mi)

Population: 10,276,617

Highest Point: Montanha Do Pico (2351m)

Official Languages: Portuguese



QATAR

Capital City: Doha

Area: 11,581 km² (4471 sq mi)

Population: 2,641,669

Highest Point: Qurayn Abu al Bawl (103m)

Official Languages: Arabic





ROMANIA

Capital City: Bucharest

Area: 238,397 km² (92,046 sq mi)

Population: 19,518,117

Highest Point: Moldoveanu (2544m)

Official Languages: Romanian



RUSSIA

Capital City: Moscow

Area: 17,098,246 km² (6,601,670 sq mi)

Population: 146,793,744

Highest Point: Mt. Elbrus (5642m)

Official Languages: Russian



RWANDA

Capital City: Kigali

Area: 26,338 km² (10,169 sq mi)

Population: 11,262,564

Highest Point: Mt. Karisimbi (4507m)

Official Languages: English/French/
Swahili/Kinyarwanda



SAINT KITTS AND NEVIS

Capital City: Basseterre

Area: 261km² (101 sq mi)

Population: 54,821

Highest Point: Mt. Liamuiga (1156m)

Official Languages: English



SAINT LUCIA

Capital City: Castries

Area: 617km² (238 sq mi)

Population: 178,015

Highest Point: Mt. Gimie (950m)

Official Languages: English



SAINT VINCENT AND THE GRENADINES

Capital City: Kingstown

Area: 389 km² (150 sq mi)

Population: 109,643

Highest Point: La Soufriere (1234m)

Official Languages: English

SAMOA


Capital City: Apia

Area: 2842km² (1097 sq mi)

Population: 195,843

Highest Point: Mauga Silisili (1857m)

Official Languages: English/Samoan



SAN MARINO


Capital City: San Marino

Area: 61km² (24 sq mi)

Population: 33,344

Highest Point: Monte Titano (755m)

Official Languages: Italian



SAO TOME AND PRINCIPE

Capital City: Sao Tome

Area: 1001km² (386 sq mi)

Population: 199,910

Highest Point: Pico de Sao Tome (2024m)

Official Languages: Portuguese



SAUDI ARABIA

Capital City: Riyadh

Area: 2,149,690 km² (830,000 sq mi)

Population: 33,000,000

Highest Point: Jabal Sawda (3000m)

Official Languages: Arabic



SENEGAL

Capital City: Dakar

Area: 196,712 km² (75,951 sq mi)

Population: 15,411,614

Highest Point: Unnamed (648m)

Official Languages: French



SERBIA

Capital City: Belgrade

Area: 88,361km² (34,116 sq mi)

Population: 6,963,764

Highest Point: Midzor (2169m)

Official Languages: Serbian





SEYCHELLES

Capital City: Victoria

Area: 459km² (177 sq mi)

Population: 94,228

Highest Point: Morne Seychellois (905m)

Official Languages: English/French/
Seychellois Creole



SIERRA LEONE

Capital City: Freetown

Area: 71,740 km² (27,700 sq mi)

Population: 7,075,641

Highest Point: Mt. Bintumani (1948m)

Official Languages: English



SINGAPORE

Capital City: Singapore

Area: 723km² (279 sq mi)

Population: 5,638,700

Highest Point: Bukit Timah Hill (164m)

Official Languages: English/Malay/Chinese
/Tamil



SLOVAKIA

Capital City: Bratislava

Area: 49,035km² (18,933 sq mi)

Population: 5,450,421

Highest Point: Gerlachovsky Stit (2655m)

Official Languages: Slovak



SLOVENIA

Capital City: Ljubljana

Area: 20,273km² (7827 sq mi)

Population: 2,080,906

Highest Point: Triglav (2864m)

Official Languages: Slovene



SOLOMON ISLANDS

Capital City: Honiara

Area: 28,400 km² (11,000 sq mi)

Population: 599,419

Highest Point: Mt. Popomanaseu (2335m)

Official Languages: English

SOMALIA


Capital City: Mogadishu

Area: 637,657km² (246,201 sq mi)

Population: 11,031,386

Highest Point: Shimbiris (2450m)

Official Languages: Somali/Arabic



SOUTH AFRICA

Capital City: Pretoria

Area: 1,221,037km² (471,445 sq mi)

Population: 57,725,600

Highest Point: Mafadi (3450m)

Official Languages: English +11 others



SOUTH SUDAN

Capital City: Juba

Area: 619,745 km² (239,285 sq mi)

Population: 12,230,730

Highest Point: Kinyeti (3187m)

Official Languages: English



SPAIN

Capital City: Madrid

Area: 505,990 km² (195,360 sq mi)

Population: 46,934,632

Highest Point: Teide (3718m)

Official Languages: Spanish



SRI LANKA


Capital City: Colombo

Area: 65,610 km² (25,330 sq mi)

Population: 21,670,000

Highest Point: Pirduratalagala (2524m)

Official Languages: Sinhala/Tamil



SUDAN

Capital City: Khartoum

Area: 1,886,068 km² (728,215 sq mi)

Population: 41,592,539

Highest Point: Deriba Caldera (3042m)

Official Languages: Arabic/English





SURINAME


Capital City: Paramaribo

Area: 163,821 km² (63,252 sq mi)

Population: 558,368

Highest Point: Juliana Top (1230m)

Official Languages: Dutch



SWEDEN


Capital City: Stockholm

Area: 450,295 km² (173,860 sq mi)

Population: 10,272,518

Highest Point: Kebnekaise (2097m)

Official Languages: Swedish



SWITZERLAND

Capital City: Bern

Area: 41,285 km² (15,940 sq mi)

Population: 8,508,898

Highest Point: Dufourspitze (4634m)

Official Languages: French/German/Italian
/Romansh



SYRIA

Capital City: Damascus

Area: 185,180 km² (71,500 sq mi)

Population: 18,503,159

Highest Point: Jabal El-Sheikh (2814m)

Official Languages: Arabic



TAJIKISTAN

Capital City: Dushanbe

Area: 143,100km² (55,300 sq mi)

Population: 9,275,827

Highest Point: Ismoil Somoni Peak (7495m)

Official Languages: Tajik



TANZANIA

Capital City: Dar Es Saleem

Area: 947,303 km² (365,756 sq mi)

Population: 55,572,201

Highest Point: Kilimanjaro (5892m)

Official Languages: Swahili

THAILAND

Capital City: Bangkok

Area: 513,120 km² (198,120 sq mi)

Population: 68,863,514

Highest Point: Doi Inthanon (2565m)

Official Languages: Thai



TOGO

Capital City: Lome

Area: 56,785 km² (21,925 sq mi)

Population: 7,965,055

Highest Point: Mont Agou (986m)

Official Languages: French



TONGA


Capital City: Nuku'alofa

Area: 748km² (289 sq mi)

Population: 100,651

Highest Point: Unnamed (1033m)

Official Languages: English/Tongan



TRINIDAD AND TOBAGO

Capital City: Port Of Spain

Area: 5131 km² (1981 sq mi)

Population: 1,359,193

Highest Point: El Cerro del Aripo (940m)

Official Languages: English



TUNISIA

Capital City: Tunis

Area: 163,610 km² (63,170 sq mi)

Population: 11,434,994

Highest Point: Jebel ech Chambi (1544m)

Official Languages: Arabic



TURKEY

Capital City: Ankara

Area: 783,356km² (302,455 sq mi)

Population: 82,003,882

Highest Point: Mt. Ararat (5137m)

Official Languages: Turkish





TURKMENISTAN


Capital City: Ashgabat

Area: 491,210km² (189,660 sq mi)

Population: 5,662,544

Highest Point: Ayrybaba (3139m)

Official Languages: Turkmen



TUVALU

Capital City: Funafuti

Area: 26 km² (210 sq mi)

Population: 11,192

Highest Point: Unnamed (5m)

Official Languages: English/Tuvaluan



UGANDA

Capital City: Kampala

Area: 241,038 km² (93,065 sq mi)

Population: 41,487,965

Highest Point: Mt. Stanley (5109m)

Official Languages: English/Swahili



UKRAINE

Capital City: Kiev

Area: 603,628km² (233,062 sq mi)

Population: 42,418,235

Highest Point: Hoverla (2061m)

Official Languages: Ukrainian



UNITED ARAB EMIRATES

Capital City: Abu Dhabi

Area: 83,600km² (32,300 sq mi)

Population: 9,599,353

Highest Point: Jabal Al Jais (1910m)

Official Languages: Arabic



UNITED KINGDOM

Capital City: London

Area: 242,495 km² (93,628 sq mi)

Population: 66,921,307

Highest Point: Ben Nevis (1345m)

Official Languages: English

UNITED STATES

Capital City: Washington D.C.

Area: 9,833,520km² (3,796,742 sq mi)

Population: 327,167,134

Highest Point: Denali (6191m)

Official Languages: (English)



URUGUAY

Capital City: Montevideo

Area: 176,215km² (68,037 sq mi)

Population: 3,444,006

Highest Point: Cerro Catedral (514m)

Official Languages: Spanish



UZBEKISTAN

Capital City: Tashkent

Area: 448,798 km² (173,351 sq mi)

Population: 32,768,725

Highest Point: Khazret Sultan (4643m)

Official Languages: Uzbek



VANUATU

Capital City: Port Vila

Area: 12,189 km² (4,706 sq mi)

Population: 272,459

Highest Point: Mt. Tabwemasana (1877m)

Official Languages: Bislama/English/ French



VATICAN CITY

Capital City: Vatican City

Area: 0.4km² (0.2 sq mi)

Population: 1000

Highest Point: Vatican Hill (75m)

Official Languages: Italian/Latin



VENEZUELA

Capital City: Caracas

Area: 916,445km² (353,841 sq mi)

Population: 31,568,179

Highest Point: Pico Bolivar (4978m)

Official Languages: Spanish





VIETNAM

Capital City: Hanoi

Area: 331,212 km² (127,882 sq mi)

Population: 94,569,072

Highest Point: Fan Si Pan (3143m)

Official Languages: (Vietnamese)



YEMEN

Capital City: Sana'a

Area: 527,968 km² (203,850 sq mi)

Population: 27,584,213

Highest Point: Jabal An-Nabi Shu'ayb (3666m)

Official Languages: Arabic



ZAMBIA

Capital City: Lusaka

Area: 752,618 km² (290,587 sq mi)

Population: 16,591,390

Highest Point: Magfina Central (2329m)

Official Languages: English



ZIMBABWE

Capital City: Harare

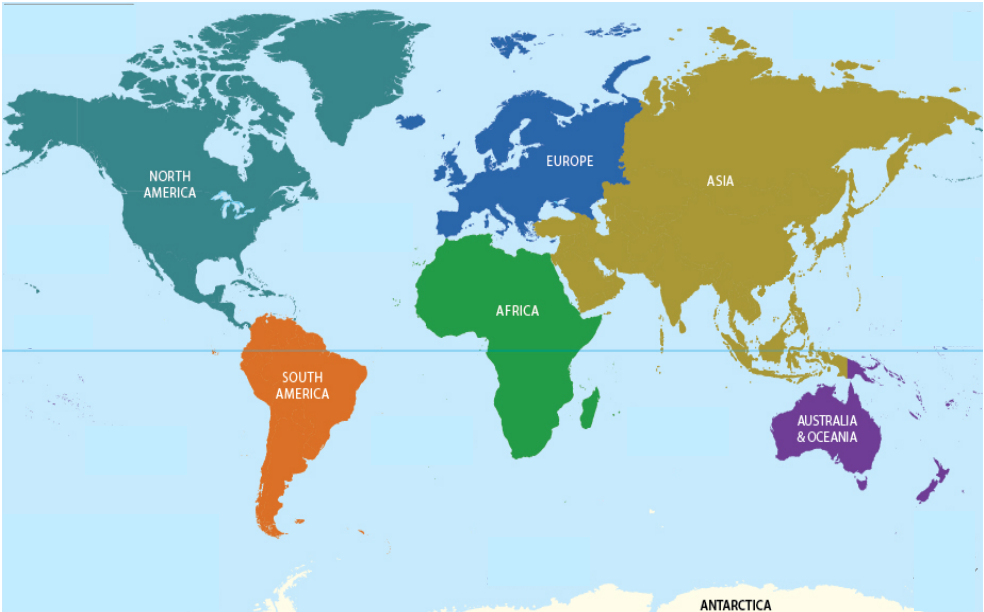
Area: 390,757km² (150,872 sq mi)

Population: 16,150,362

Highest Point: Mt. Nyangani (2592m)

Official Languages: English (+ 16 others)

CONTINENTS



NORTH AMERICA

Area: 24,710,000km² (9,540,000 sq. miles)

Population: 580,000,000

SOUTH AMERICA

Area: 17,840,000km² (6,890,000 sq. miles)

Population: 423,000,000

EUROPE

Area: 10,180,000km² (3,930,000 sq. miles)

Population: 743,000,000

ASIA

Area: 44,579,000km² (17,212,000 sq. miles)

Population: 4,400,000,000

AFRICA

Area: 30,370,000km² (11,730,000 sq. miles)

Population: 1,200,000,000

AUSTRALIA AND OCEANIA

Area: 8,525,989km² (3,291,903 sq. miles)


Population: 44,000,000

ANTARCTICA

Area: 14,000,000km² (5,400,000 sq. miles)

Population: 1106

TOP 12 COUNTRIES BY SIZE

-  1. **RUSSIA** – 17,098,246km² (6,601,670 sq mi)
-  2. **CANADA** – 9,984,670km² (3,855,100 sq mi)
-  3. **UNITED STATES** – 9,833,520km² (3,796,742 sq mi)
-  4. **CHINA** – 9,596,961km² (3,705,407 sq mi)
-  5. **BRAZIL** – 8,515,767km² (3,287,956 sq mi)
-  6. **AUSTRALIA** – 7,692,024km² (2,969,907 sq mi)
-  7. **INDIA** – 3,287,263km² (1,269,219 sq mi)
-  8. **ARGENTINA** – 2,780,400km² (1,073,500 sq mi)
-  9. **KAZAKHSTAN** – 2,724,900km² (1,052,100 sq mi)
-  10. **ALGERIA** – 2,381,741km² (919,945 sq mi)
-  11. **CONGO, DEMOCRATIC REPUBLIC OF** – 2,345,409km² (905,567 sq mi)
-  12. **SAUDI ARABIA** – 2,149,690km² (830,000 sq mi)

TOP 12 COUNTRIES BY POPULATION

-  1. **CHINA** – 1,403,500,365
-  2. **INDIA** – 1,324,171,354
-  3. **UNITED STATES** – 327,167,134
-  4. **INDONESIA** – 261,115,456
-  5. **BRAZIL** – 210,147,125
-  6. **PAKISTAN** – 212,742,631
-  7. **NIGERIA** – 200,962,417
-  8. **BANGLADESH** – 162,951,560
-  9. **RUSSIA** – 146,793,744
-  10. **MEXICO** – 126,577,691
-  11. **JAPAN** – 126,440,000
-  12. **ETHIOPIA** – 102,403,596

TOP 12 COUNTRIES BY GDP*

*GDP = Gross Domestic Product (Nominal) in \$

-  1. **UNITED STATES** – \$21,439,453,000,000
-  2. **CHINA** – \$14,140,163,000,000
-  3. **JAPAN** – \$5,154,475,000,000
-  4. **GERMANY** – \$3,863,344,000,000
-  5. **INDIA** – \$2,935,570,000,000
-  6. **UNITED KINGDOM** – \$2,743,586,000,000
-  7. **FRANCE** – \$2,707,074,000,000
-  8. **ITALY** – \$1,988,636,000,000
-  9. **BRAZIL** – \$1,847,020,000,000
-  10. **CANADA** – \$1,730,914,000,000
-  11. **RUSSIA** – \$1,637,892,000,000
-  12. **KOREA, SOUTH** – \$1,629,532,000,000

TOP 12 COUNTRIES BY HIGHEST POINT

-  1. **CHINA/NEPAL** – Mt. Everest (8848m)
-  2. **PAKISTAN** – K2 (8611m)
-  3. **INDIA** – Kangchenjunga (8586m)
-  4. **BHUTAN** – Gangkhar Puensum (7570m)
-  5. **TAJIKISTAN** – Ismoil Somoni Peak (7495m)
-  6. **AFGHANISTAN** – Noshaq (7492m)
-  7. **KYRGYZSTAN** – Jengish Chokusu (7439m)
-  8. **KAZAKHSTAN** – Khan Tengri (7010m)
-  9. **ARGENTINA** – Aconcagua (6962m)
-  10. **CHILE** – Ojos Del Salado (6893m)
-  11. **PERU** – Huascarán (6768m)
-  12. **BOLIVIA** – Nevado Sajama (6542m)

OTHER FLAGS



UNOFFICIAL FLAG OF ANTARCTICA

Capital City: -
Area: 14,000,000km² (5,400,000 sq mi)
Population: 1140
Highest Point: Vinson Massif (4892m)
Official Languages: -



UNITED NATIONS

Headquarters: New York City
Area: (193 member states)
Population: -
Highest Point: -
Official Languages: Arabic/Chinese/English/
French/Russian/Spanish




EUROPEAN UNION

Headquarters: Brussels
Area: 4,475,757 km² (1,728,099 sq mi)
Population: 513,481,691
Highest Point: Mt. Blanc (4809m)
Official Languages: English (+23 others)



ARAB LEAGUE

Headquarters: Cairo
Area: 13,132,327 km² (5,070,420 sq mi)
Population: 423,000,000
Highest Point: Jebel Toubkal (4167m)
Official Languages: Arabic



AFRICAN UNION

Headquarters: Addis Ababa/Johannesburg
Area: 29,922,059 km² (11,552,972 sq mi)
Population: 1,225,080,510
Highest Point: Kilimanjaro (4167m)
Official Languages: Arabic/English/French/
Portuguese/Spanish/Swahili (+many african
languages)